












Signaturforklaring

	By (s)		Aktivitetpunkt
	By (m)		0
	By (l)		1
	By (xl)		2
	sommerhusområde		3
			4

# Korridorer

Kortlægning af cyklisme i Region Sjælland